



Transportation 101: The State's Perspective



2024 Zephyrhills Economic Development Summit
Zephyrhills City Hall

Tampa Bay Region



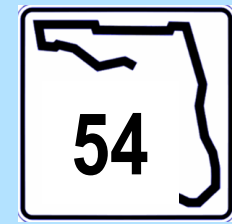
Whose road is it anyway?



FEDERAL



STATE



LOCAL



Where does the funding come from?

USER FEES



**Fuel Tax, Freight Tax,
License, Registration, Rental
Car Surcharge, Tolls**

PROPERTY TAX



**Doc Stamps, Development
Tax, Ad Valorem Tax**

OTHER



**Sales Tax, Impact Fees and
Permits, Mobility Fees, and
Public-Private Partnerships**

How are the funds distributed?

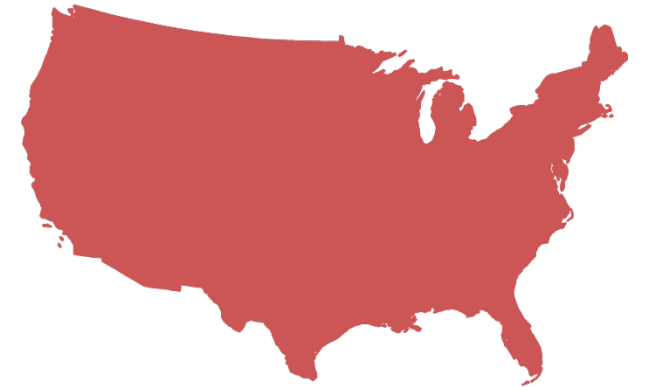
LOCALLY DRIVEN



STATE ADMINISTERED



FEDERALLY ASSISTED



FDOT District 7



5

Counties



5

Interstates



40

Municipalities



43M

Miles per day



1

Major Rail Line



2

Ports



2

International airports



3

Transit authorities

[CSX]

PORT TAMPA BAY



PORT ST. PETE

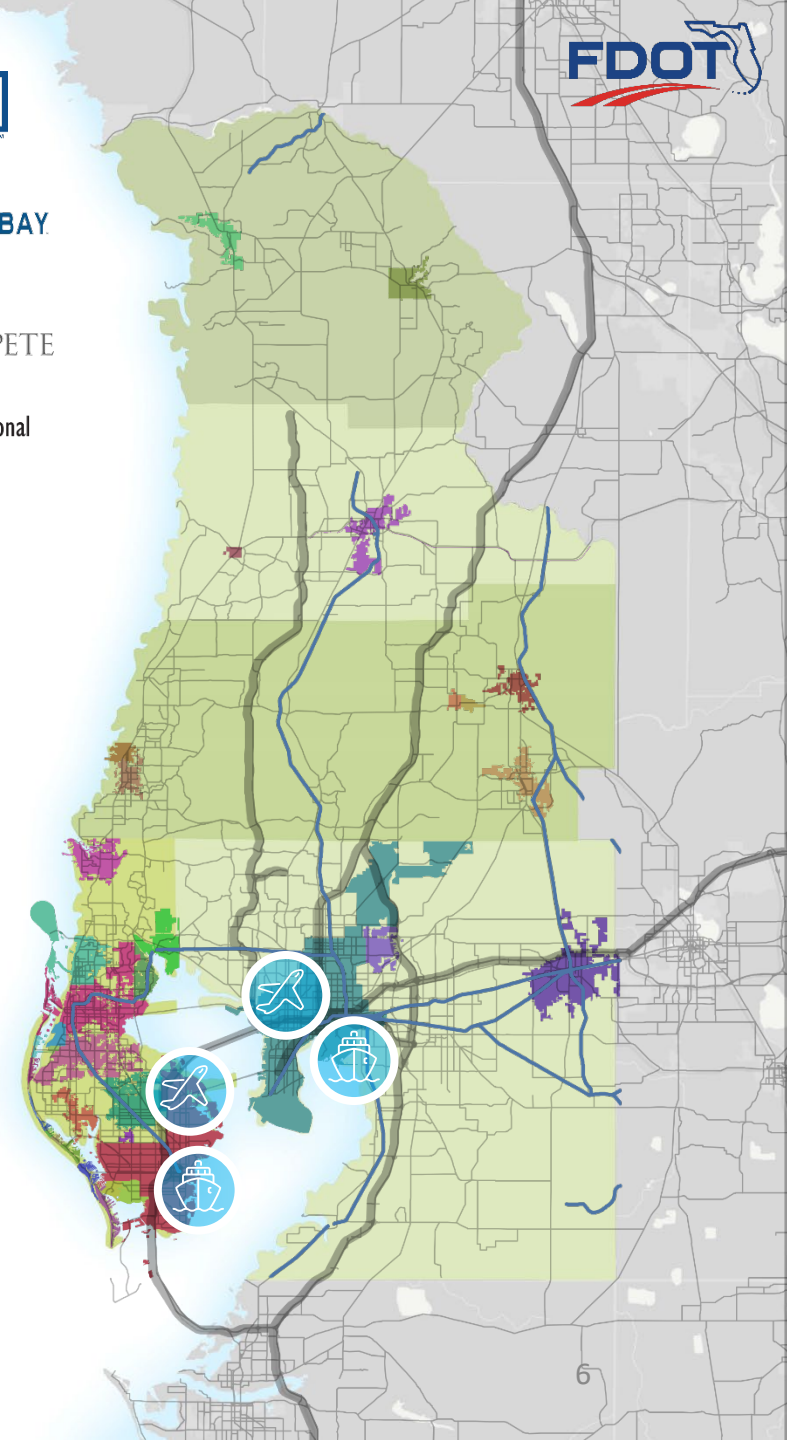


plex
St. Pete-Clearwater
International

HART

PSTA

PCPT





FDOT 5-Year Work Program



MPO Priority List

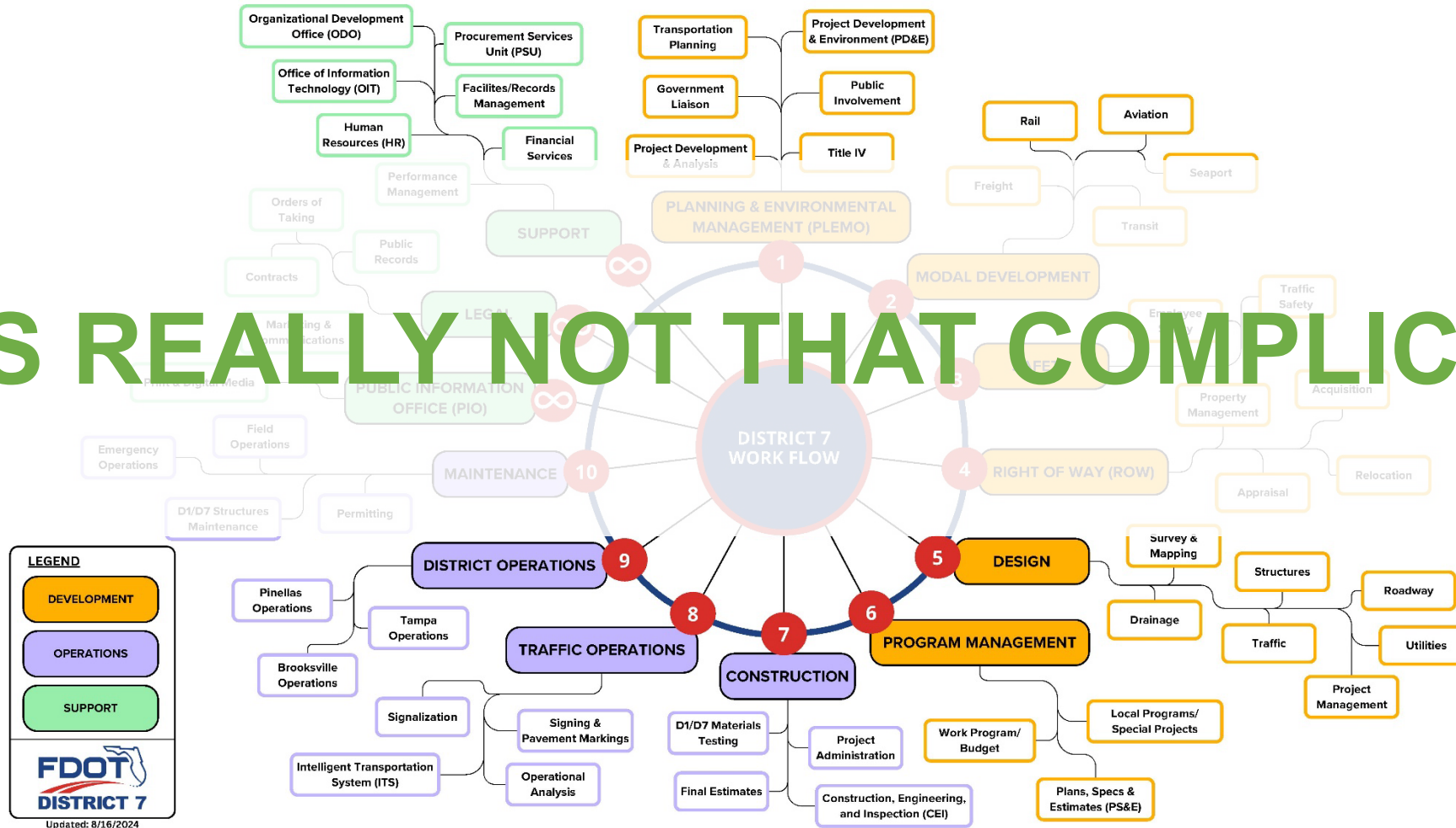



Local Agency CIP (FDOT + Local Funds)



Where do projects come from?

IT'S REALLY NOT THAT COMPLICATED





Where do projects come from?

STEP 1

PLANNING

STEP 2

ENVIRONMENT

STEP 3

DESIGN

STEP 4

RIGHT OF WAY

STEP 5

CONSTRUCTION

STEP 6

MAINTENANCE

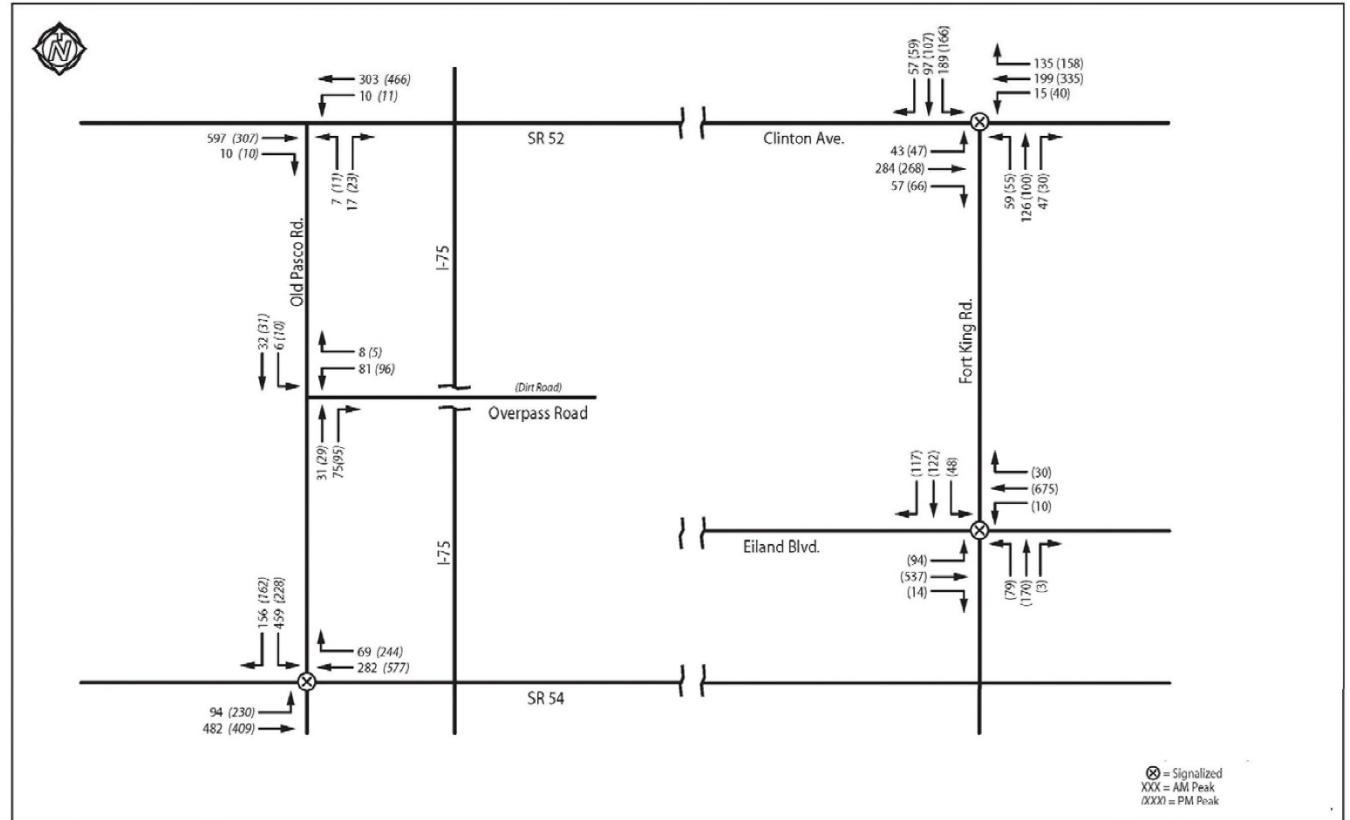


FIGURE 2-1
EXISTING PEAK HOUR TRAFFIC COUNTS
IN THE OVERPASS ROAD VICINITY
Final Overpass Road Route Study

1003647, Overpass Road/Final Route Study/IS 02.doc/03/29/05

2-4

Where do projects come from?

STEP 1

PLANNING

STEP 2

ENVIRONMENT

STEP 3

DESIGN

STEP 4

RIGHT OF WAY

STEP 5

CONSTRUCTION

STEP 6

MAINTENANCE



Where do projects come from?

STEP 1

PLANNING

STEP 2

ENVIRONMENT

STEP 3

DESIGN

STEP 4

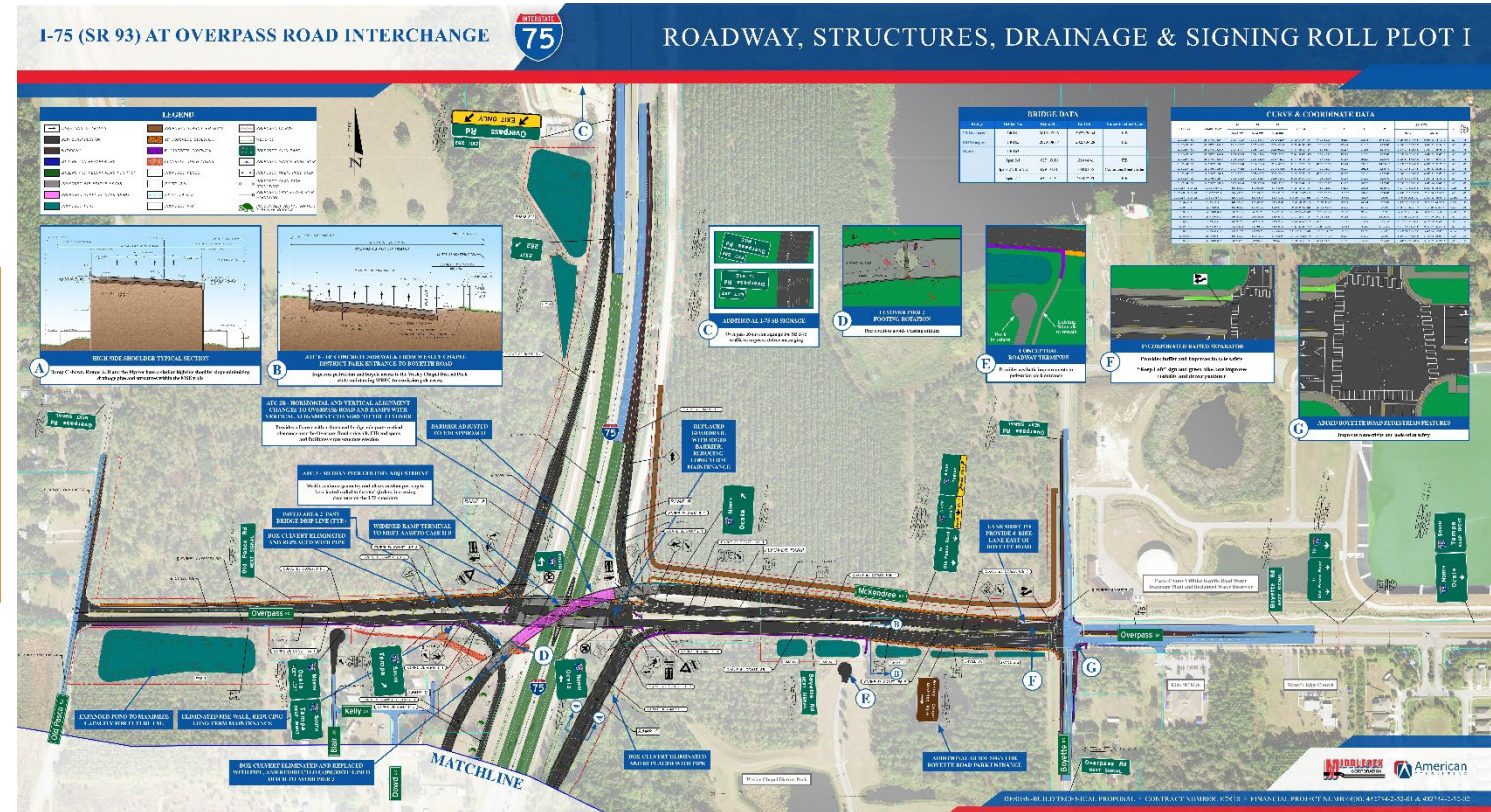
RIGHT OF WAY

STEP 5

CONSTRUCTION

STEP 6

MAINTENANCE



Where do projects come from?

STEP 1

PLANNING

STEP 2

ENVIRONMENT

STEP 3

DESIGN

STEP 4

RIGHT OF WAY

STEP 5

CONSTRUCTION

STEP 6

MAINTENANCE



Where do projects come from?

STEP 1

PLANNING

STEP 2

ENVIRONMENT

STEP 3

DESIGN

STEP 4

RIGHT OF WAY

STEP 5

CONSTRUCTION


STEP 6

MAINTENANCE






I-75 at Overpass Road






SR 52 Widening and New Alignment between Uradco Place and Fort King Road (FPID: 435142-1)





SR 52 Widening from the Suncoast Parkway to east of US 41 (FPID 256323-1)





**US 98 Widening from
Polk County Line to
US 301 (443368-3)**





US 98 (Dade City Bypass) from 7th St N to 7th St S (256423-3)

Dick Jarrett, WFLA



US 98 Bypass


Old Lakeland Highway







Justin Hall
Director of Transportation Development
FDOT District 7
813-975-6000
Justin.Hall@dot.state.fl.us



FDOT West Central-Tampa Area



myfdot_tampa



@myfdot_tampa

FDOTTampabay.com



**SLOW DOWN
STAY ALERT
DRIVE SAFELY**



**SAFETY IS
EVERYONE'S
RESPONSIBILITY**

