



Driving Economic Growth

Transportation & Mobility Initiatives

PRESENTED BY:

City of Zephyrhills Planning Department

2024 ZEPHYRHILLS ECONOMIC SUMMIT



Todd Vande Berg

PLANNING DIRECTOR
City of Zephyrhills



Overview


What is Driving Us Today?

Mobility Needs & Opportunities

Planning & Priority Strategies

What is driving our transportation initiatives?

- We are growing
- Infrastructure and services aren't keeping pace
- Economic resiliency is paramount (good jobs)
- Planning and partnerships are key




**Community
Engagement**
Feb-Jun 2024

Solutions

**Problem
Spots**

Ideas



What are our Needs? Opportunities?

**Traffic
Congestion**



**Walk/Bike
Infrastructure**



**Traffic
Safety**



**Transit
Accessibility**



**Integrated
Transportation
& Land Use**

**What's our
plan to meet
needs?**

PLANZephyrhills2045

Transportation & Mobility Element

SEPTEMBER 2024

Strategies

highest priorities for responding to current & future needs



Traffic Safety Measures



Walk/Bike Infrastructure



Public Transit



Thoroughfare Capacity




Integrated Transportation & Land Use

Traffic Safety Measures



To make
PLACES safer
for PEOPLE



**“Complete Street”
Design Standards**

Safe Systems
Approach
(NHTSA)

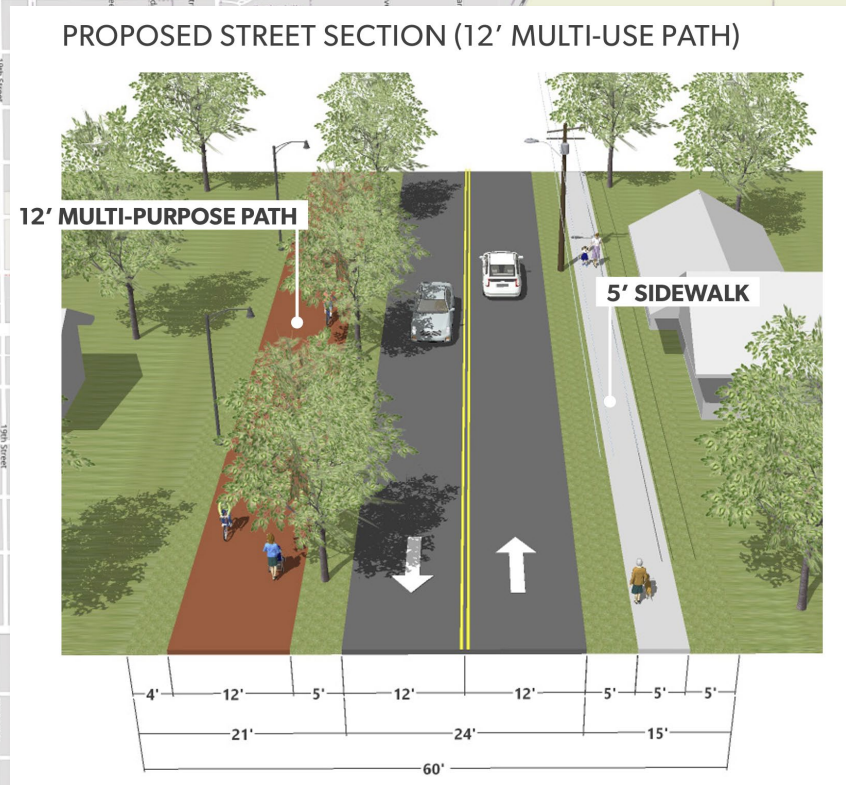
**Safety
Projects**



Walk/Bike Infrastructure

Greenway Loop

Bicycle Network



Source: Zephyrhills
CRA Master Plan (draft)

Gall Boulevard Corridor

(re)imagine

7th Street

6th Street

Gall Blvd



Walk/Bike
Infrastructure



Supported by Walkable Development



**Live-Work
Units**



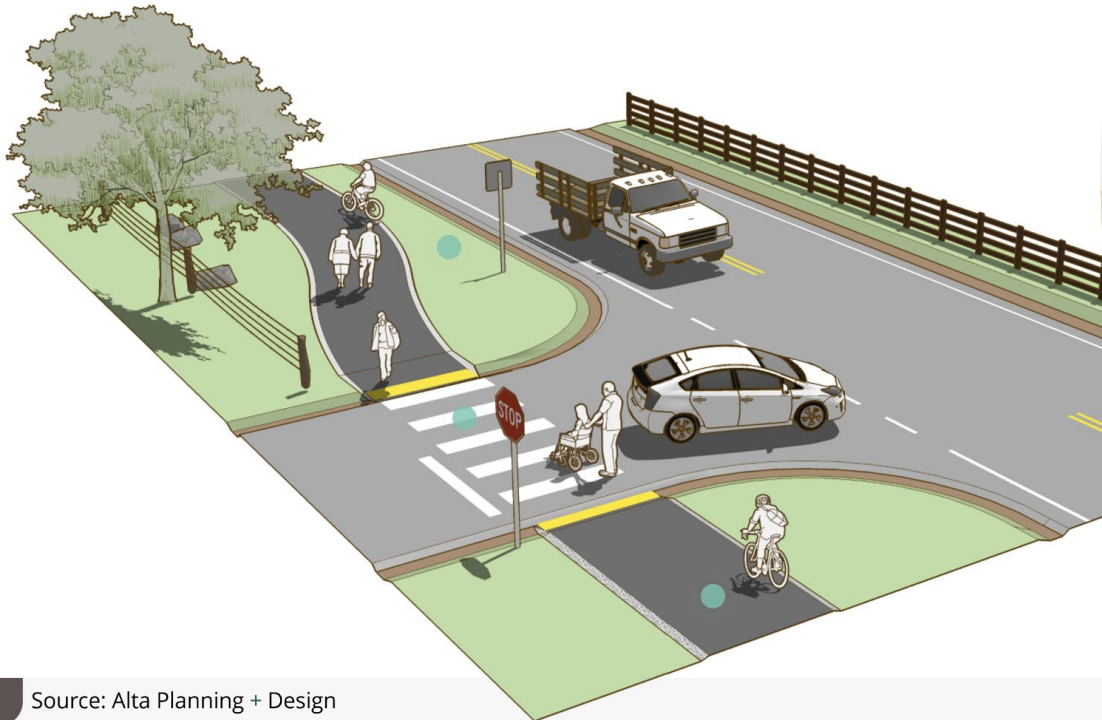
Alley Access





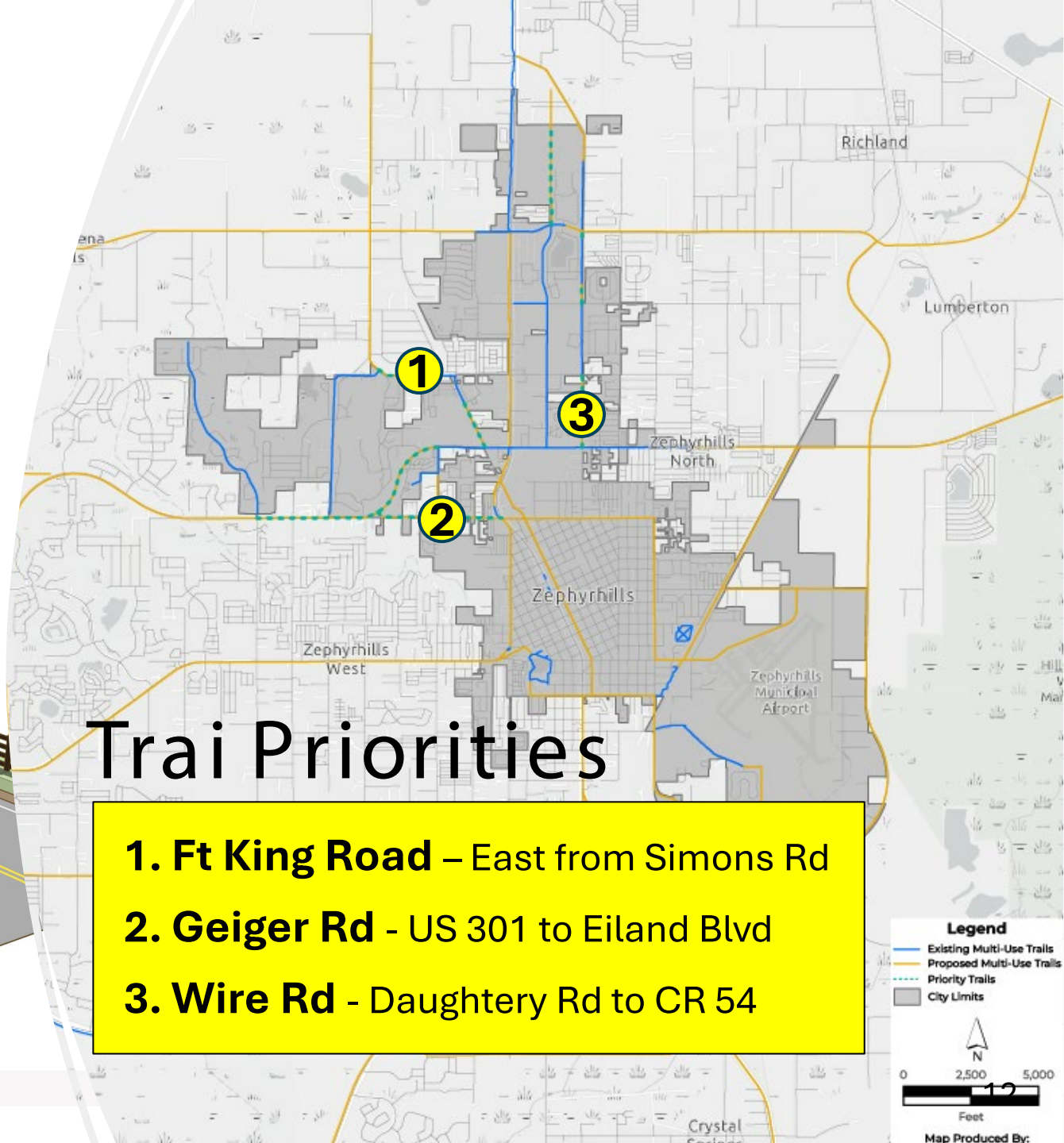
Walk/Bike Infrastructure

Sidepath Trails



Trail Priorities

1. **Ft King Road** – East from Simons Rd
2. **Geiger Rd** - US 301 to Eiland Blvd
3. **Wire Rd** - Daughtery Rd to CR 54





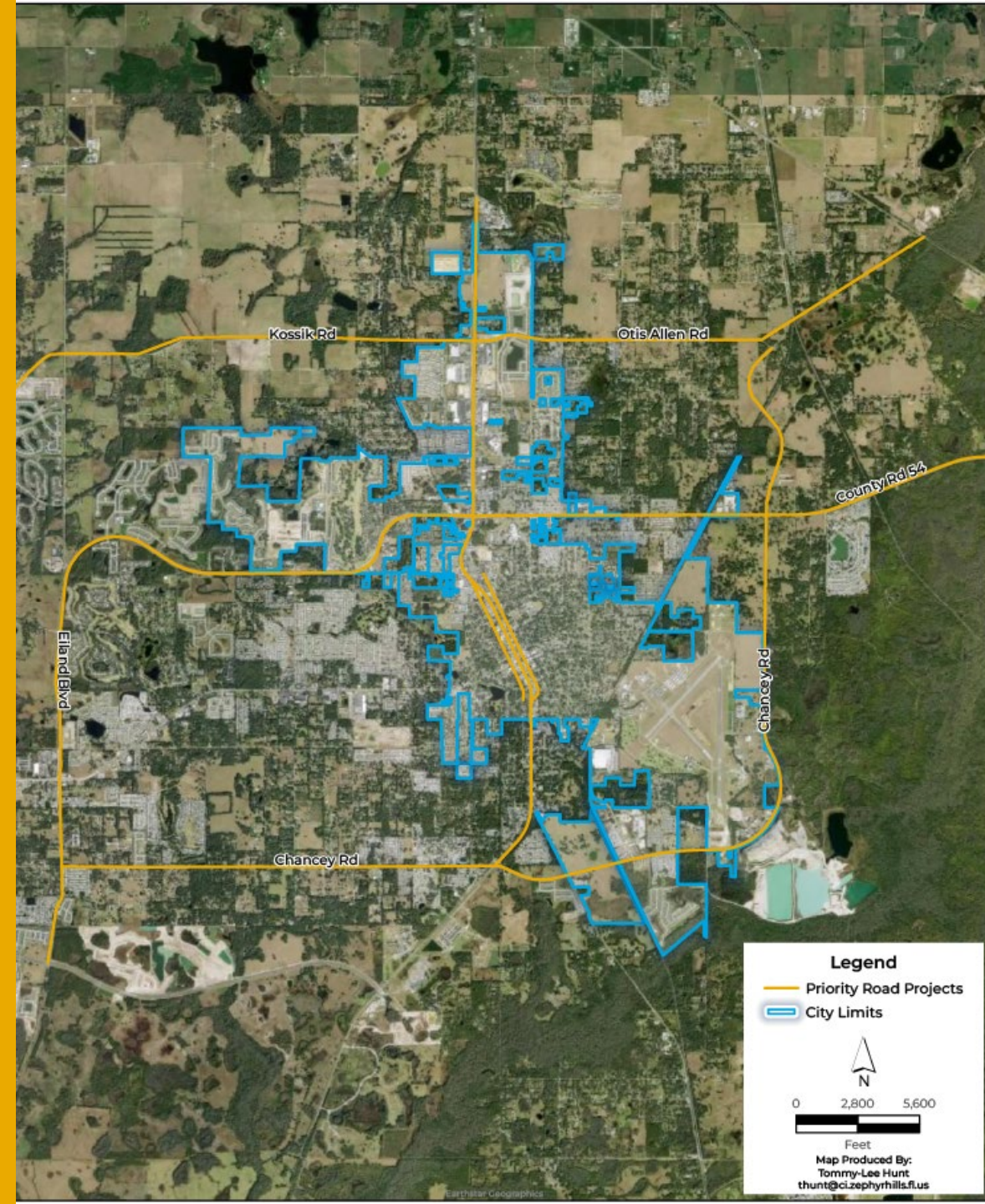
Priority Road Projects



Increase traffic safety
& flow



- Add **travel lanes**
- Upgrade **intersections**
- Coordinate **signals**
- Control **access points**
- Add facilities for **walking, biking & transit**

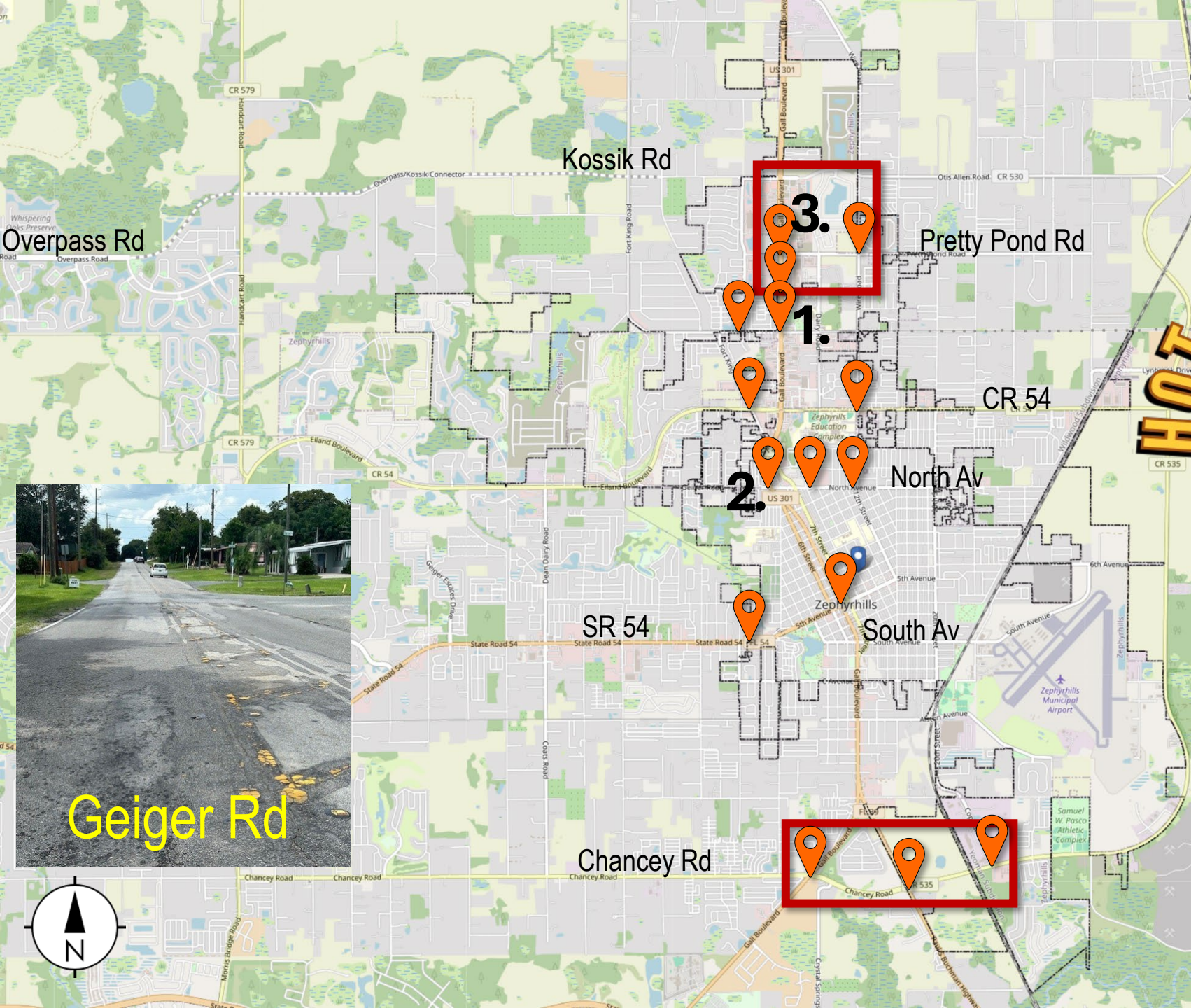


TRAFFIC HOT SPOTS • HOT ZONES



PRIORITIES @GALLBLVD

1. Daugherty Rd
2. Geiger Rd
3. Pretty Pond Rd



Planned

Roundabout Intersection



Wire Rd



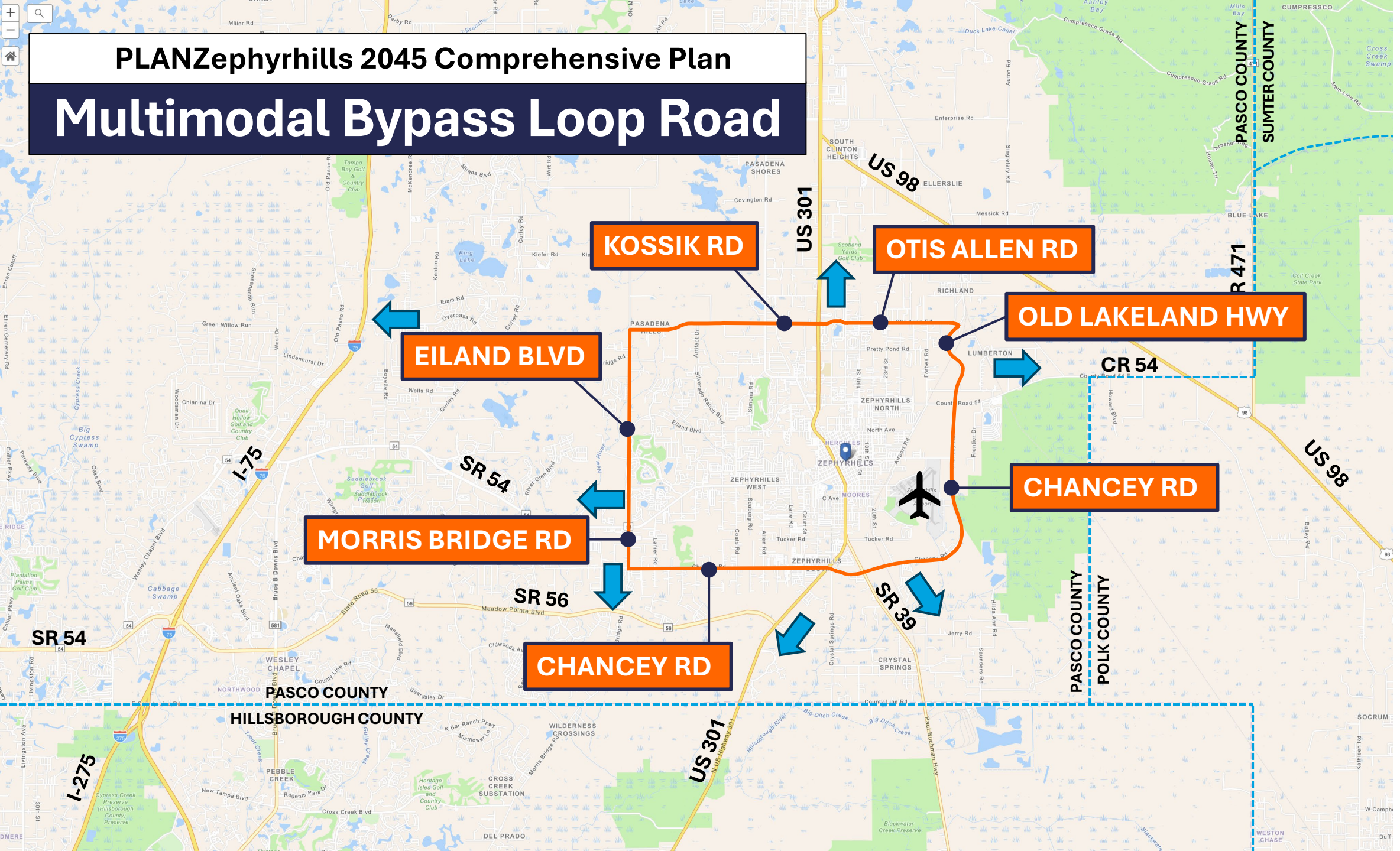


Kossik Rd Extension at Wire Rd



PLANZephyrhills 2045 Comprehensive Plan

Multimodal Bypass Loop Road



Vision Roads

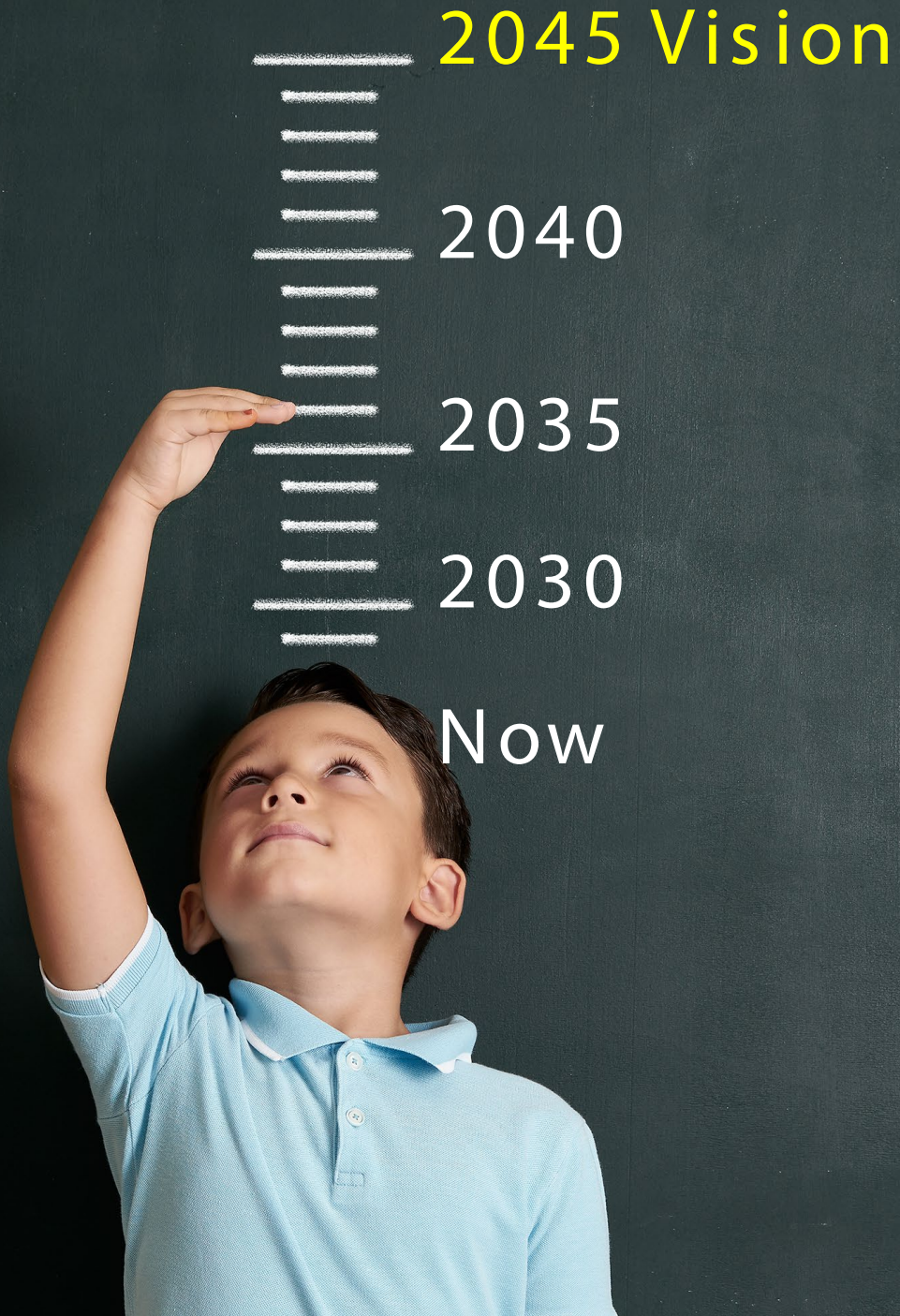
Integrated Transportation & Land Use Planning



Zephyrhills Industrial Corridor



1. Bauducco Cookie Company
2. Mi-Tek Building Products
3. Tibbets Building Products
4. National Guard Armory



Vision: Transportation & Mobility

- **Safe, multimodal & accessible**
- Responsive to **needs of all users**
- **Smart & sustainable**
- Protective of our **special places**
- Supportive of **community health** and **economic vitality**
- **ZERO** transportation-related **fatalities & severe injuries**



Zephyrhills

Todd VandeBerg

Planning Director

tvandeberg@ci.zephyrhills.fl.us

(813) 780-0010

Thank You!

PLANZephyrhills**2045**

Transportation & Mobility Element

→→ ci.zephyrhills.fl.us/736/GoingPLACES